











School Bus Timetables and Travel Advice for pupils of:

WALES HIGH SCHOOL




2011/12 ACADEMIC YEAR

Bus services to/from School

School services are listed below and full timetables can be found on the following pages. Please note details are correct as at 16th June, should any changes take place prior to the start of term these will be communicated via the school.

Service Number	Route details	Operator
632	School – South Anston – North Anston – Dinnington (PM Only)	
633	Dinnington – North Anston – South Anston - School	
634	School – Harthill – Woodall – High Moor – Upperthorpe – Killamarsh	
635	Gateford – Shireoaks – Netherthorpe - Thorpe Salvin – Harthill – School	
636	Todwick - School	
637	School – Harthill – Todwick – Anston – Dinnington – Thurcroft (LATE Bus)	
638	Thurcroft – Brampton en le Morthen - School	
639	Thurcroft – Laughton Common - School	

Other services which pass within 400 metres of the school are listed below and full timetables of these services are available from the Travel Information Centre in Doncaster Interchange or can be downloaded at www.travelsouthyorkshire.com/timetables.

Service Number	Route details	Operator
27	Rotherham – Aston – Waterthorpe – Killamarsh – Norwood – School – Harthill	
29/29A	Rotherham – Swallownest – School – Todwick – Anston - Dinnington	
X5	Sheffield - Swallownest – School – South Anston – North Anston - Dinnington	

Operator Contact Details:

BrightBus – 01909 550480 – www.brightbus.co.uk

First – 01709 566000 – www.firstgroup.com/ukbus/south_yorkshire/

Should you need any further advice on anything in this pack then please call Traveline on 01709 515151.

NB: SYPTE accept no responsibility for information provided on any other providers websites.

Service change details

From 1st September changes service 632 will be withdrawn in the morning – there is no change to the afternoon service.

There are no changes to any other service.

632 Dinnington – North Anston – South Anston – Kiveton Park Station – School

From Wales High School via Chestnut Avenue, Wales Road, Station Road, Red Hill, **Kiveton Park Station**, Dog Kennels Lane, Crowgate, West Street, Sheffield Road, **South Anston**, Ryton Road, The Baulk, Woodsetts Road, Lakeland Drive, Swinston Hill Road, Lidgett Lane, Nursery Road, New Road, Laughton Road, Church Lane, Littlefield Road, Constable Lane, Interchange, Littlefield Road, Athorpe Road, Church Lane to **Dinnington**, Church Lane/Athorpe Road

Wales High School	15.50
Kiveton Park Station	15.56
South Anston, Crowgate/Windsor Walk	15.58
South Anston, Ryton Road/Sheffield Road	16.02
North Anston, The Cutler	16.05
North Anston, Lakeland Drive/Kendal Avenue	16.06
Dinnington, Lakeland Drive/Gleneagles Road	16.08
Dinnington, Interchange	16.12
Dinnington, Church Lane/Athorpe Road	16.13

633 Dinnington – North Anston – South Anston – Kiveton Park Station – School

From **Dinnington**, Comprehensive School via Doe Quarry Lane, Lordens Hill, Lidgett Lane, Nursery Road, **North Anston**, The Baulk, Rackford Road, Ryton Road, **South Anston**, Sheffield Road, West Street, Crowgate, Dog Kennels Lane, **Kiveton Park Station**, Red Hill, Station Road, Wales Road, Chestnut Avenue to Wales High School

Returning from Wales High School via Chestnut Avenue, Wales Road, Station Road, Red Hill, **Kiveton Park Station**, Dog Kennels Lane, Crowgate, West Street, Sheffield Road, **South Anston**, Ryton Road, The Baulk, **North Anston**, Nursery Road, Lidgett Lane, Lordens Hill, Doe Quarry Lane, Laughton Road, Outgang Lane to **Dinnington**, Outgang Lane (The Squirrel)

Dinnington, Comprehensive School	08.08	Wales High School	15.50
North Anston, Little Mester	08.13	Kiveton Park Station	15.56
North Anston, The Baulk/Woodsetts Road	08.15	South Anston, Crowgate/Windsor Walk	15.58
South Anston, Ryton Road/Sheffield Road	08.18	South Anston, Ryton Road/Sheffield Road	16.02
South Anston, Crowgate/Windsor Walk	08.22	North Anston, The Cutler	16.05
Kiveton Park Station	08.24	North Anston, Little Mester	16.07
Wales High School	08.30	Dinnington, Comprehensive School	16.12
		Dinnington, Outgang Lane (The Squirrel)	16.14

634 Norwood – Killamarsh – Uppertorpe – High Moor – Woodall – Harthill – School

From Norwood, Rotherham Road/Norwood Crescent via Rotherham Road, Sheffield Road, **Killamarsh**, Bridge Street, High Street, **Uppertorpe**, Uppertorpe Road, Hut Lane, Mansfield Road, **High Moor**, Woodall Road, Killamarsh Lane, **Woodall**, Woodall Lane, **Harthill**, Union Street, Hard Lane, Station Road, Wales Road, Chestnut Avenue to Wales High School
 Returning from Wales High School via Chestnut Avenue, Wales Road, Station Road, Hard Lane, Union Street, **Harthill**, Woodall Lane, **Woodall**, Killamarsh Lane, Woodall Road, **High Moor**, Mansfield Road, Hut Lane, Uppertorpe Road, **Uppertorpe**, High Street, Bridge Street, **Killamarsh**, Sheffield Road, Rotherham Road to **Norwood**, Rotherham Road/Norwood Crescent

Norwood, Rotherham Road/Norwood Crescent	08.10	Wales High School	15.45
Killamarsh, Bridge Street	08.13	Harthill, Union Street/Jackys Lane	15.53
Uppertorpe, High Street (Nags Head)	08.15	Woodall	15.55
High Moor, Mansfield Road	08.18	High Moor, Mansfield Road	15.57
Woodall	08.20	Uppertorpe, High Street (Nags Head)	16.00
Harthill, Union Street/Jackys Lane	08.22	Killamarsh, Bridge Street	16.02
Wales High School	08.30	Norwood, Rotherham Road/Norwood Crescent	16.05

Fares on service 634:

Holders of SYPT Zero Fare Pass – Free

Holders of SYPT Mega Travel card – 40p each way

Holders of Derbyshire County Council B_line card - £1 each way

Pupils not showing any pass - £1 each way

635 Gateford – Shireoaks – Netherthorpe – Thorpe Salvin – Harthill – School

From **Gateford**, Gateford Road/Lady Walk via Gateford Road, Claylands Avenue, Shireoaks Common, **Shireoaks**, Thorpe Lane, **Netherthorpe**, Back Lane, Worksop Road, **Thorpe Salvin**, Harthill Road, Thorpe Road, Union Street, Winney Hill, **Harthill**, Firvale, Winney Hill, Union Street, Hard Lane, Station Road, Wales Road, Chestnut Avenue to Wales High School
 Returning from Wales High School via Chestnut Avenue, Wales Road, Station Road, Hard Lane, Union Street, Winney Hill, **Harthill**, Firvale, Winney Hill, Union Street, Thorpe Road, Harthill Road, **Thorpe Salvin**, Worksop Road, Back Lane, **Netherthorpe** Thorpe Lane, **Shireoaks**, Shireoaks Common, Claylands Avenue, Gateford Road to **Gateford**, Gateford Road/Lady Walk

Gateford, Gateford Road/Lady Walk	07.35	Wales High School	15.45
Gateford, Claylands Avenue (Gateford Hotel)	07.38	Harthill, Firvale	15.56
Shireoaks, St Luke's Church	07.44	Thorpe Salvin, Parish Oven	16.04
Netherthorpe	07.47	Netherthorpe	16.08
Thorpe Salvin, Parish Oven	07.51	Shireoaks, St Luke's Church	16.11
Harthill, Firvale	07.59	Gateford, Claylands Avenue (Gateford Hotel)	16.17
Woodall	08.01	Gateford, Gateford Road/Lady Walk	16.20
High Moor, Mansfield Road	08.03		
Uppertorpe, High Street (Nags Head)	08.06		
Wales High School	08.10		

Fares on service 635:

Holders of SYPT Zero Fare Pass – Free

Holders of SYPT Mega Travel card – 40p each way

Pupils not showing any pass - £1 each way

636 Todwick - School

From **Todwick**, The Meadows/Kiveton Lane via The Meadows, The Pastures, Kiveton Lane, Station Road, Wales Road, Chestnut Avenue to Wales High School

Returning from Wales High School via Chestnut Avenue, Wales Road, Station Road, Kiveton Lane to **Todwick**, Red Lion

Todwick, The Meadows/Kiveton Lane	08.15	Wales High School	15.45
Todwick, The Pastures (Junior School)	08.17	Todwick, Kiveton Lane (Junior School)	15.53
Wales High School	08.25	Todwick, Red Lion	15.57

638 Thurcroft – Brampton en le Morthen – School

From **Thurcroft**, School Road/Laughton Road via School Road, Laughton Road, Sandy Lane, Woodhouse Green, Morthen Road, Brampton Road, **Brampton en le Morthen**, Common Lane, Long Road, Pocket Handkerchief Lane, Todwick Road, Dinnington Road, Kiveton Lane, Station Road, Wales Road to Wales Road/Chestnut Avenue (Kiveton Park Library)

Returning from Wales High School via Chestnut Avenue, Wales Road, Station Road, Kiveton Lane, Dinnington Road, Todwick Road, Pocket Handkerchief Lane, Long Road, Common Lane, **Brampton en le Morthen**, Brampton Road, Morthen Road, Woodhouse Green, Sandy Lane, Laughton Road, School Road to **Thurcroft**, School Road/Laughton Road

Thurcroft, School Road/Laughton Road	07.43	Wales High School	15.45
Thurcroft, Sandy Lane (Police Station)	07.46	Brampton en le Morthen, Rising Deer	15.59
Brampton en le Morthen, Rising Deer	07.51	Thurcroft, Sandy Lane (Police Station)	16.04
Wales Rd/Chestnut Ave (Kiveton Park Library)	08.05	Thurcroft, School Road/Laughton Road	16.07

Please note that service 638 will operate non stop between Pocket Handkerchief Lane and School and will not stop to pick up or set down in Todwick.

639 Thurcroft – Laughton Common – School

From **Thurcroft**, Locksley Drive/Green Arbour Road via Locksley Drive, Central Drive, Katherine Road, Green Arbour Road, Laughton Common Road, Station Road, **Laughton Common**, Rotherham Road, Todwick Road, Dinnington Road, Kiveton Lane, Station Road, Wales Road to Wales Road/Chestnut Avenue (Kiveton Park Library)

Returning from Wales High School via Chestnut Avenue, Wales Road, Station Road, Kiveton Lane, Dinnington Road, Todwick Road, Rotherham Road, **Laughton Common**, Station Road, Laughton Common Road, Green Arbour Road, Katherine Road to **Thurcroft**, Katherine Road/Central Drive

Thurcroft, Locksley Drive/Green Arbour Road	07.43	Wales High School	15.45
Thurcroft, Katherine Road/Rowena Drive	07.45	Laughton Common, The Gallows	15.59
Thurcroft, Green Arbour Road (Spar)	07.48	Thurcroft, Green Arbour Road (Spar)	16.03
Laughton Common, The Gallows	07.52	Thurcroft, Katherine Road/Central Drive	16.06
Wales Rd/Chestnut Ave (Kiveton Park Library)	08.05		

Please note that service 639 will operate non stop between Pocket Handkerchief Lane and School and will not stop to pick up or set down in Todwick.

LATE BUS 637 School – Harthill – Todwick – South Anston – North Anston – Dinnington – Laughton Common – Thurcroft

From Wales High School via Chestnut Avenue, Wales Road, Station Road, Hard Lane, Union Street, Winney Hill, **Harthill**, Firvale, Winney Hill, Union Street, Hard Lane, Kiveton Lane, **Todwick**, Sheffield Road, Sheffield Road, **South Anston**, Ryton Road, The Baulk, **North Anston**, Nursery Road, New Road, Laughton Road, Church Lane, Littlefield Road, Constable Lane, **Dinnington** Interchange, Littlefield Road, Athorpe Road, Church Lane, Monks Bridge Road, Rotherham Road, **Laughton Common**, Station Road, Laughton Common Road, Green Arbour Road, **Thurcroft**, Katherine Road, Brampton Road to **Brampton en le Morthen**, Rising Deer

Wales High School	16.55
Harthill, Firvale	17.04
Todwick, Kiveton Lane (Junior School)	17.12
Todwick, Red Lion	17.13
South Anston, Ryton Road/Sheffield Road	17.18
North Anston, The Cutler	17.20
North Anston, Little Mester	17.22
Dinnington, Interchange	17.24
Dinnington, Church Lane/Athorpe Road	17.25
Laughton Common, The Gallows	17.29
Thurcroft, Green Arbour Road (Spar)	17.34
Thurcroft, Katherine Road/Central Drive	17.35
Brampton en le Morthen, Rising Deer	17.37

Passes for travel

Megatravel Pass

South Yorkshire pupils under the age of 16 are eligible for a MegaTravel Pass which entitles the holder to travel at the concessionary fare rate on buses and trams and half fare on trains within South Yorkshire. We advise that all pupils at McAuley, who are resident in South Yorkshire, obtain a MegaTravel Pass.

The current concessionary fare is 50p per journey; this will increase to 60p per journey from 1st April 2012.

Passes are valid up to the 31st July of the school year in which pupils turn 16 (or up to the day before your 16th birthday if that falls in August).

Pupils should show their pass at all times to travel for the concessionary fare; pupils unable to present a pass may be required to pay full fare.

To apply for a pass please collect an application form from the Travel Information Centre in Doncaster Interchange or download it at www.travelsouthyorkshire.com/Megatravelapplicationform.pdf

16-18 Student Pass

South Yorkshire students in full time education over the age of 16 but under the age of 18 at the start of the academic year are eligible for a 16-18 Student Pass which entitles the holder to travel at the concessionary fare rate on buses and trams and half fare on trains within South Yorkshire. We advise that all Sixth Form students at McAuley, who are resident in South Yorkshire, obtain a 16-18 Student Pass.

The current concessionary fare is 50p per journey; this will increase to 60p per journey from 1st April 2012.

Passes are valid up to the 31st July of the school year for which the pass is valid; passes need to be applied for each year.

Pupils should show their pass at all times to travel for the concessionary fare; pupils unable to present a pass will be required to pay full fare.

To apply for a pass please collect an application form from the Travel South Yorkshire Information Centre in the Fenchgate Centre or download it at www.travelsouthyorkshire.com/16to18studentpassapplicationform.pdf

Complete the form fully and get it signed by an authorised staff member at school. Once you have done this, please take the application form to any Travel South Yorkshire Information Centre or post the application to:

16-18 Student Pass Applications 2011/12

SYPTE

11 Broad Street West

Sheffield

S1 2 BQ

Your pass will be posted to your home address.

Conditions of use for all concessionary fares passes can be found at the following webpage:

www.travelsouthyorkshire.com/conditionsofuseforconcessionaryfares.pdf/

Zero Fare Pass

South Yorkshire pupils in Years 7-11 may also be eligible for a Zero Fare Pass, which entitles the holder to travel free on journeys to/from school only.

Pupils attending school will be entitled to free transport to and from school if their school is:

1. Their catchment area school
- or**
2. The school at which the Local Authority has allocated a place as a result of an unsuccessful parental preference for another school
- or**
3. A denominational school which is the nearest maintained school of the faith to which the parent adheres and the child is baptised
- or**
4. A school in which there is no increase in cost (to the Local Authority) of providing transport, compared to the cost of providing transport to their catchment area school, or the school allocated by the Local Authority.

and

They live at least 3 miles and not more than 15 miles from school, measured as the nearest available walking route.

or

They live less than 3 miles from school and the walking route is deemed to be unsafe.

In addition to the above the following new categories of entitlement to free transport have been introduced for families on low income (i.e. pupils in receipt of Free School Meals or whose families are in receipt of Maximum Working Tax Credit):

1. Attending any of the three nearest schools, between 2 and 6 miles from the pupil's home
- or**
2. Attending the nearest school preferred by reason of the parent's religion or belief, where the distance is over 2 miles and up to 15 miles from the pupil's home

Further information can be obtained from the Corporate Transport Unit of Rotherham Council on telephone 01709 822525 or 01709 822649, or email education.transport@rotherham.gov.uk

Further details are contained in the Rotherham Council Transport Policy for Children and Young People which can be found at the following website:

www.rotherham.gov.uk/download/198/transport_policy_for_children_and_young_people_july_2009

Using the bus

Planning the journey

It's a good idea to check which bus is best to catch. Try and find out in advance where to find the nearest stop is, so that you are confident where to go on the first day

Even if you've caught the bus before then check that the times and the route haven't changed, you don't want to be late on the first day!

Plan to arrive at the stop 5 minutes before the bus is due to ensure that you don't miss it.

Waiting for the bus

There may be more than one person waiting for a bus at the stop, so wait sensibly away from the road; please be mindful of other bus passengers who may be waiting for the bus also. Do not push or trip others on the pavement whilst waiting for the bus, as it could cause an accident.

As the bus approaches make sure it is your bus by checking the service number and destination which are clearly displayed on the front of the bus; raise your arm as a signal to the driver that you want the bus to stop.

Getting on the bus

Board the bus calmly and do not push other people in front or to the side of you to get on more quickly; make sure that you allow other passengers to board the bus if they were there before you.

Show your pass to the driver, and where necessary pay your fare, try to have the correct change if possible.

Then find a seat on the bus, if necessary use seats upstairs.

During the journey

Stay seated throughout the journey, if seatbelts are fitted then they must be worn.

If no seats are available and you have to stand then ensure that you hold onto hand rails at all times, that you don't stand upstairs, on the stairs or to the side of the driver.

Do not distract the driver unless it is an emergency and do not cause any damage to the bus or interfere with its working.

Getting off the bus

When your stop is next, ring the bell once. If it has already been rung, you do not need to ring it again.

If you need to cross the road you get off the bus, wait until the bus has moved off and you can see the road clearly in both directions, or go to the nearest available crossing.

REMEMBER: When using the bus, behave sensibly and safely for all parts of the journey.

Any pupils that causes damage to buses, bus stops or shelters and/or does not meet the required standard of behaviour on the bus could:

- Have their pass withdrawn.
- Be banned from the bus.
- Be prosecuted by the police.
- Be required to pay for any damage they have caused.